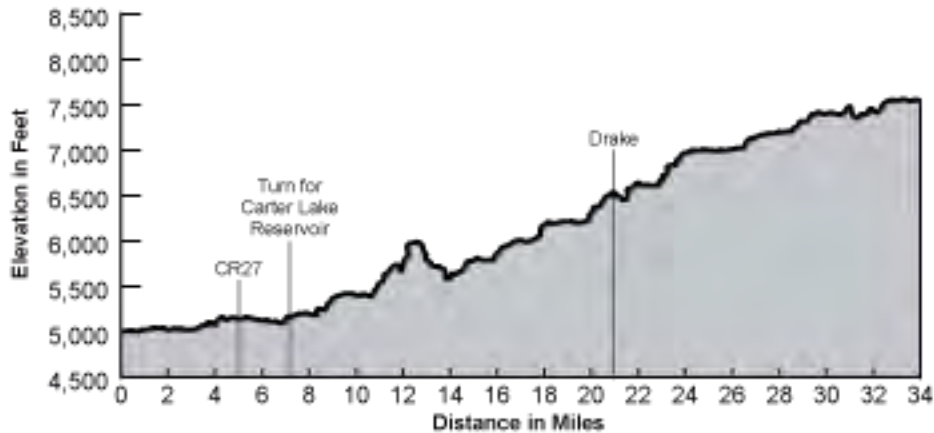


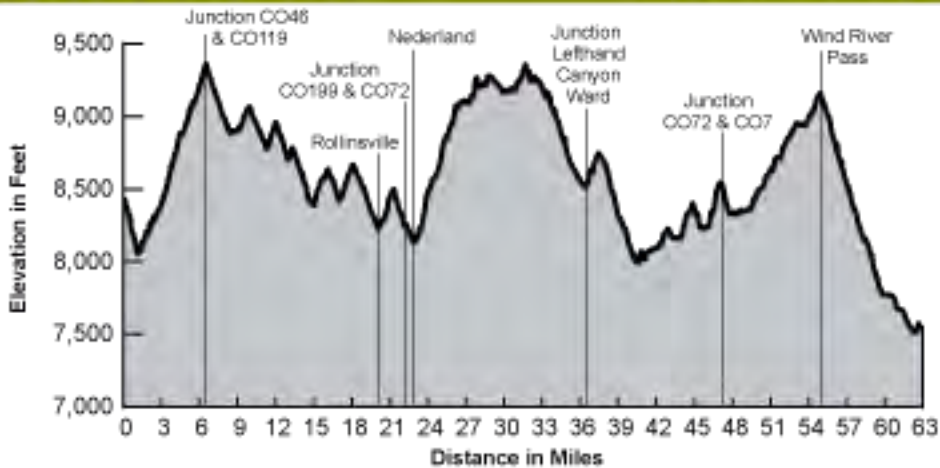
Route 11 - Big Thompson Canyon
Loveland to Estes Park

Total Gain 4,217 feet
Total Descent: 1,624 feet



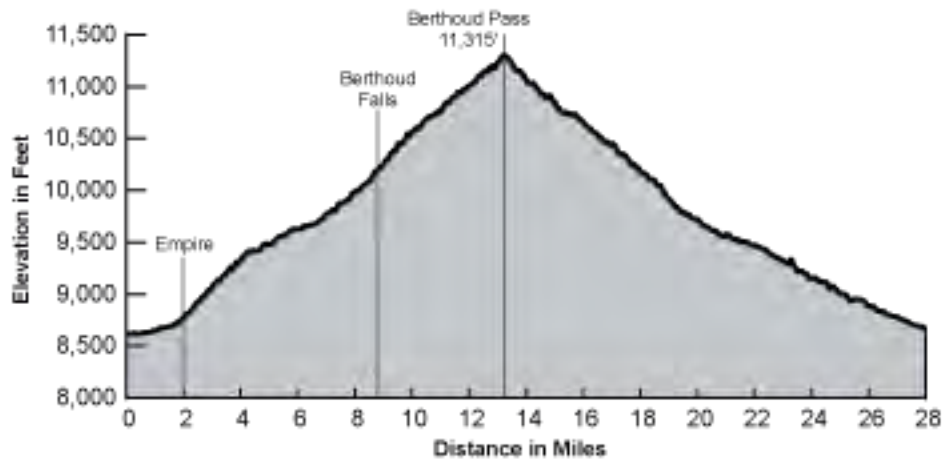
Route 16 - Paak to Peak Highway
Black Hawk to Estes Park

Total Gain: 8,584 feet
Total Descent: 9,463 feet



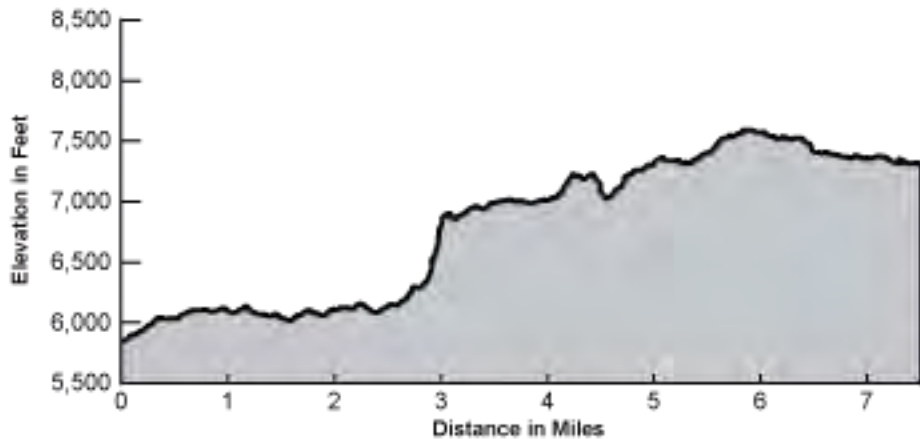
Route 19 - Berthoud Pass
I-70 to Winter Park

Total Gain: 6,138 feet
Total Descent: 4,940 feet



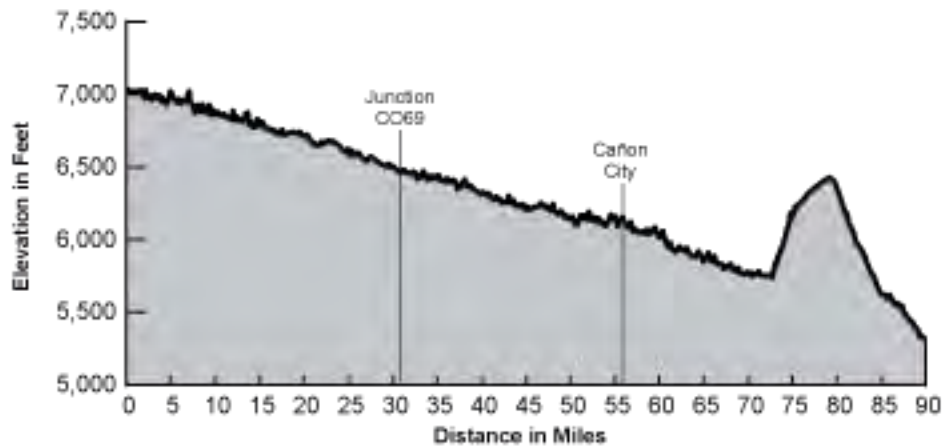
Route 25 - Lookout Mountain Road
Golden to US 40

Total Gain: 2,454 feet
Total Descent: 900 feet



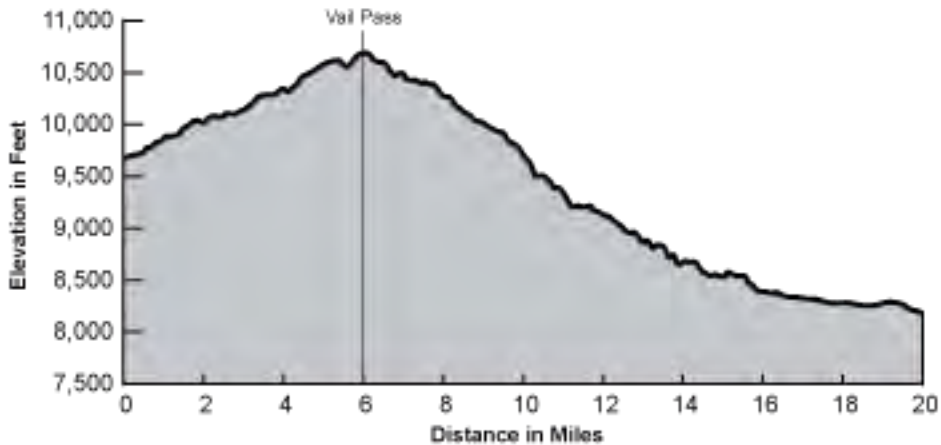
Route 45 - Arkansas River Canyon
Salida to Pueblo

Total Gain: 1,582 feet
Total Descent: 3,223 feet



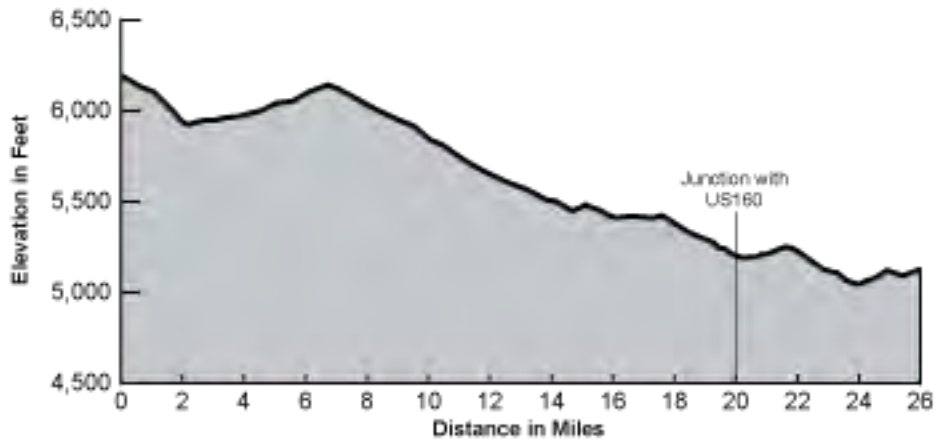
Route 60 - Vail Pass Bikeway
Copper Mountain to Vail

Total Gain: 1,695 feet
Total Descent: 3,696 feet



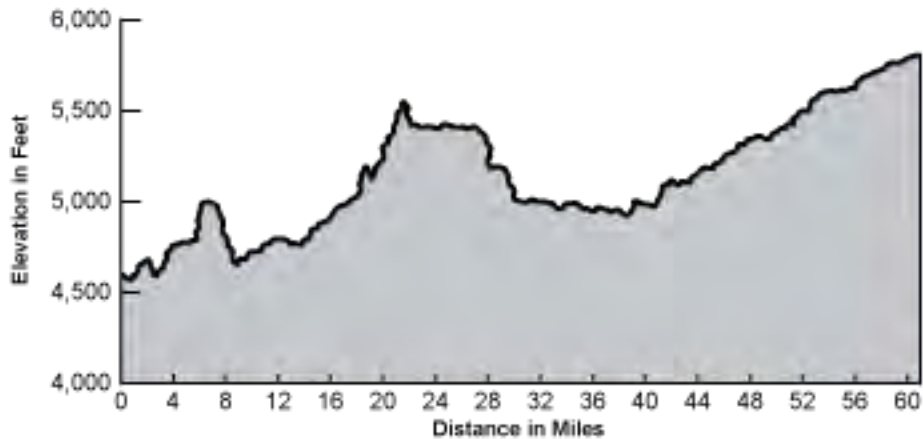
Route 106 - Four Corners
Cortez to New Mexico State Line

Total Gain: 255 feet
Total Descent: 1,186 feet



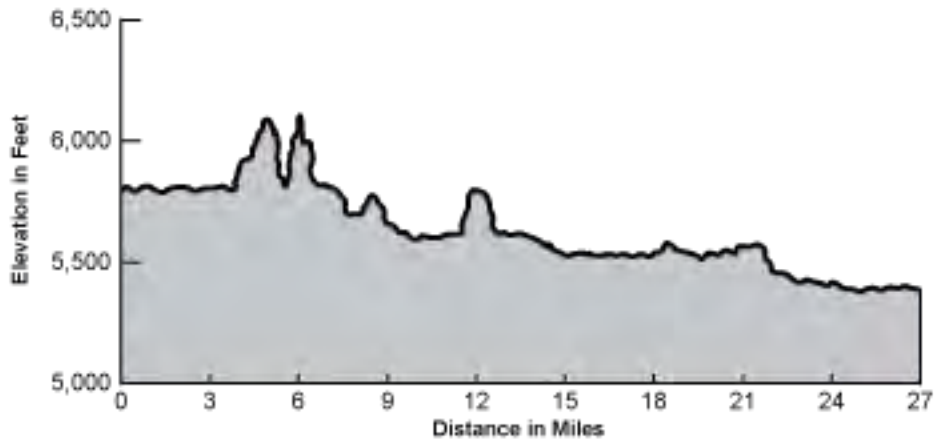
Route 112 - Gunnison River Valley
Grand Junction to Montrose

Total Gain: 2,493 feet
Total Descent: 1,282 feet



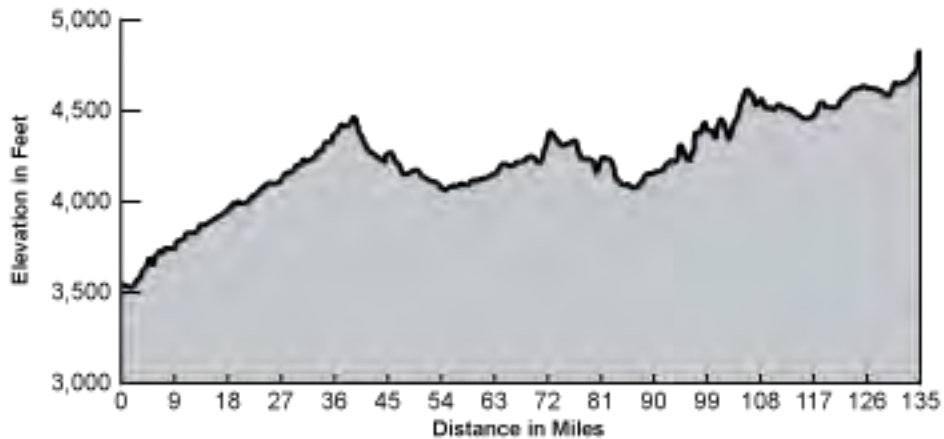
Route 118 - Grand Hogback
Glenwood Springs to Rifle

Total Gain: 1,365 feet
Total Descent: 1,777 feet



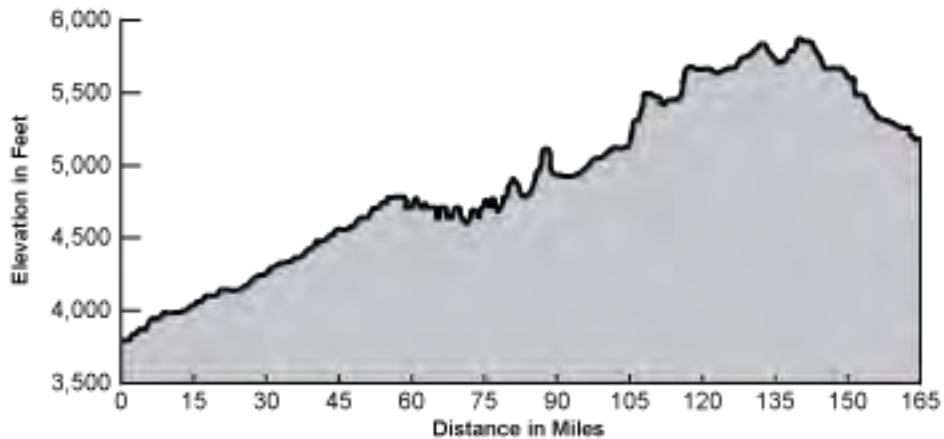
Route 138 - Fort Morgan Crossroads
Wray to Greeley

Total Gain: 2,198 feet
Total Descent: 1,112 feet



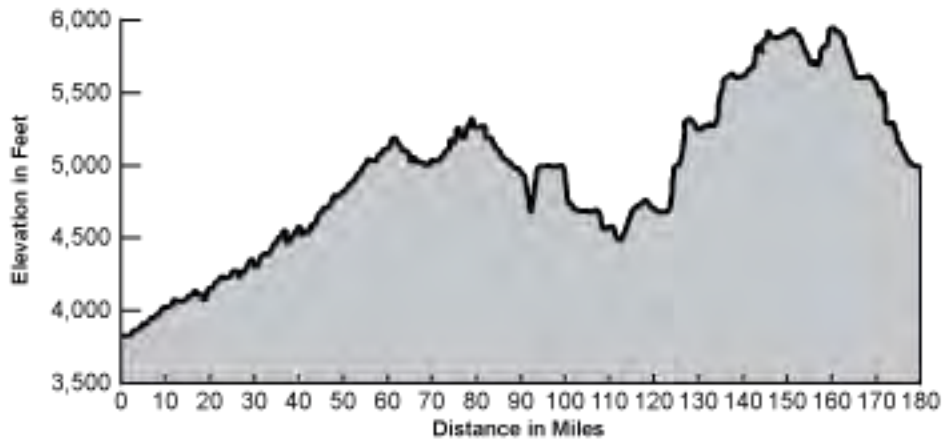
Route 139 - Quadruple Junction
Kansas State Line to Denver

Total Gain: 3,677 feet
Total Descent: 2,146 feet



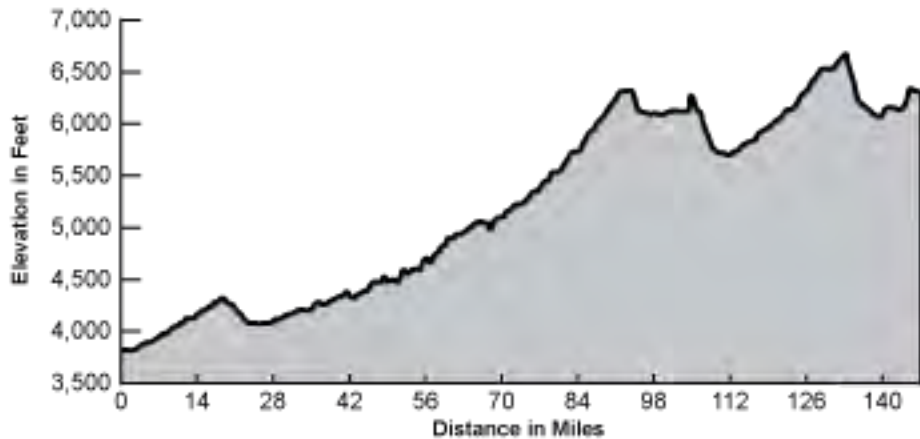
Route 140 - Denver Direct
Kanorado to Denver

Total Gain: 3,539 feet
Total Descent: 2,136 feet



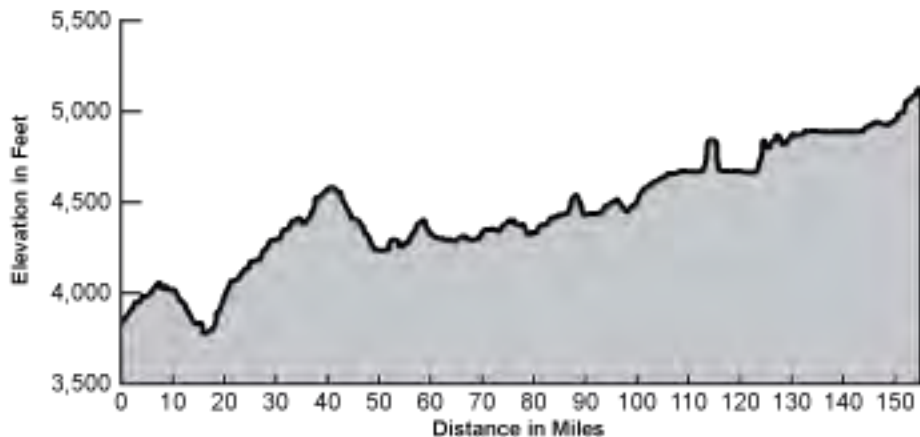
Route 141 - Pikes Peak Panorama
Kansas State Line to Colorado Springs

Total Gain: 4,096 feet
Total Descent: 1,710 feet



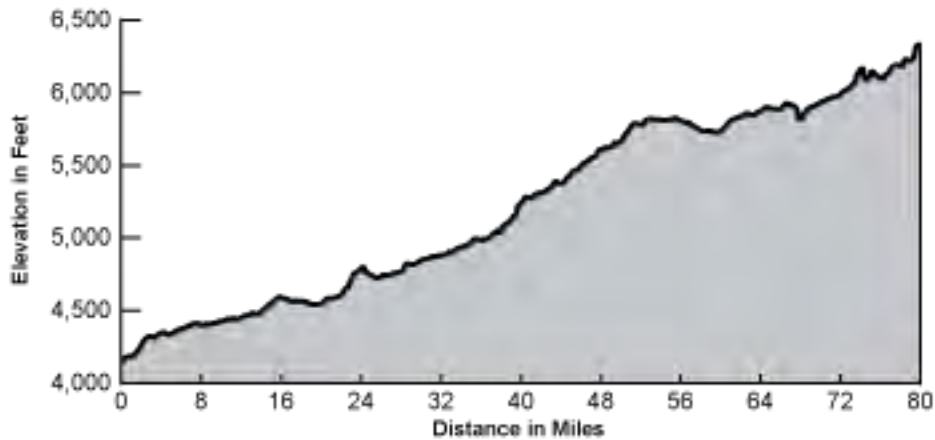
Route 142 - The Missouri/Pacific Line
Towner to Pueblo

Total Gain: 1,940 feet
Total Descent: 1,137 feet



Route 144 - Santa Fe Trail
Trinidad to La Junta

Total Gain: 2,728 feet
Total Descent: 637 feet



Route 145 - CO 10
La Junta to Walsenburg

Total Gain: 2,977 feet
Total Descent: 899 feet

