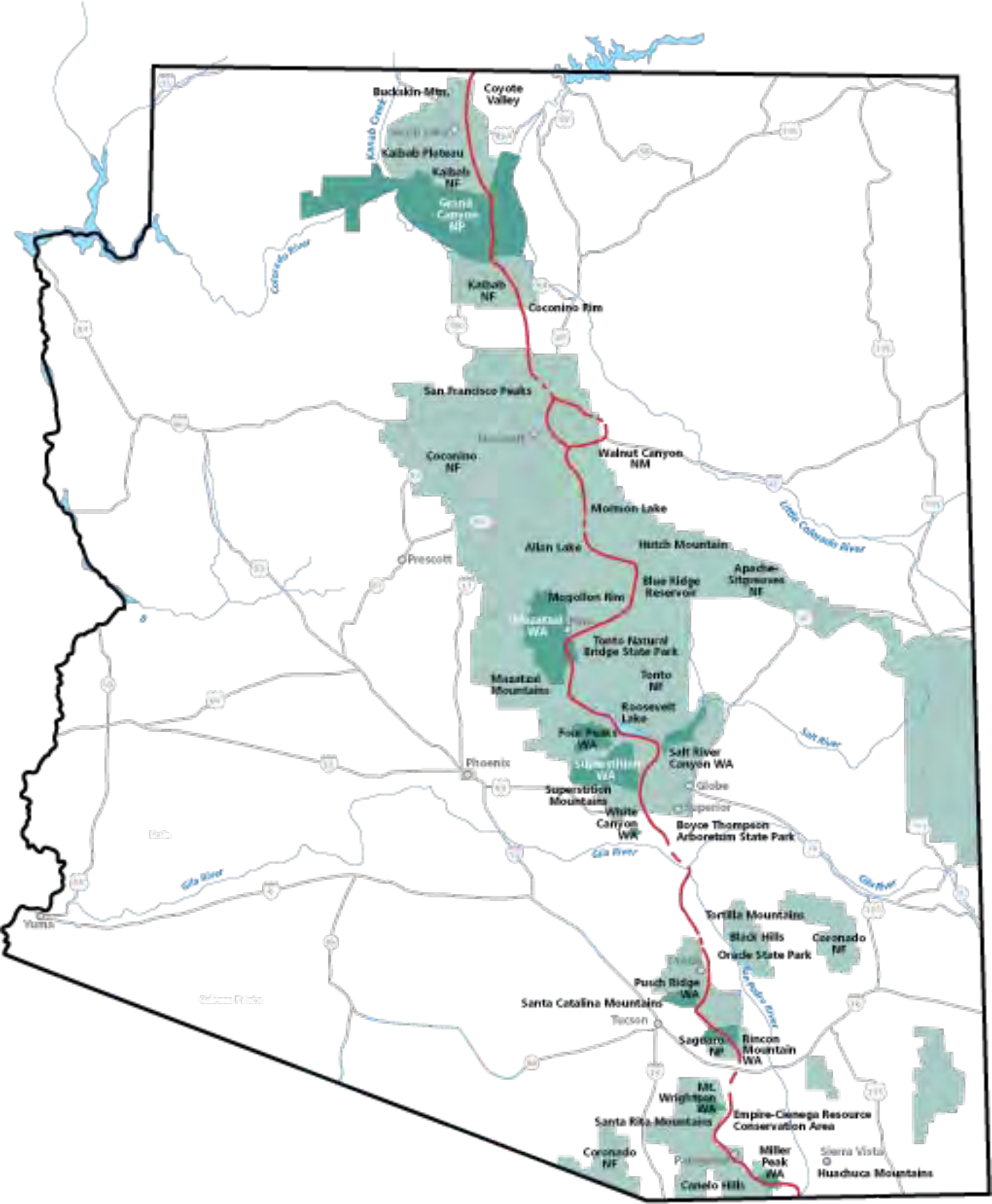
Buckskin Mtn.
Coyote Valley
Kanab Creek
Kaibab Plateau
Kaibab NF
Grand Canyon NP
Colorado River
Kaibab NF
Coconino Rim
San Francisco Peaks
Coconino NF
Walnut Canyon NM
Mormon Lake
Little Colorado River
Allen Lake
Hutch Mountain
Prescott
Blue Ridge Reservoir
Apache-Sitgreaves NF
Mogollon Rim
Tonto Natural Bridge State Park
Tonto NF
Mazatzal Mountains
Roosevelt Lake
Salt River
Salt River Canyon WA
Phoenix
Globe
Superstition Mountains
Superior
White Canyon WA
Boyce Thompson Arboretum State Park
Gila River
Gila River
Yuma
Tortilla Mountains
Black Hills
Coronado NF
Oracle State Park
Pusch Ridge WA
Santa Catalina Mountains
Tucson
Sabino NF
Rincon Mountain WA
Mt. Wrightson WA
Santa Rita Mountains
Empire-Cienega Resource Conservation Area
Coronado NF
Miller Peak WA
Sierra Vista
Huachuca Mountains
Canelo Hills

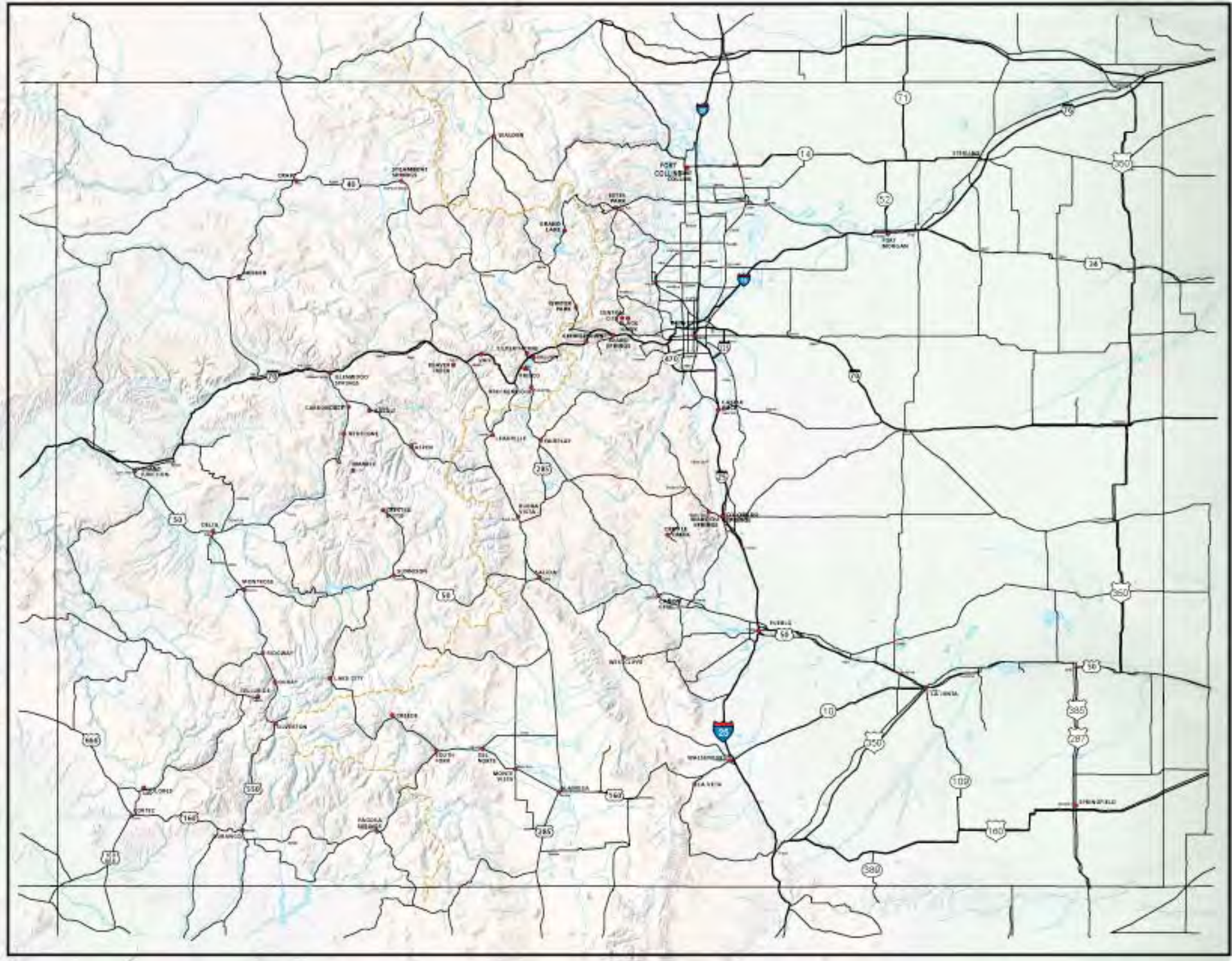
FORT COLLINS
GRAND LAKE
ESTES PARK
FORT MORGAN
CENTER
DELTA
MONTROSE
OURAY
PUEBLO
LAMAR
SPRINGFIELD
25
70
76
50
285
287
160
350
385
10
71
14
52
24
36
550
160
380

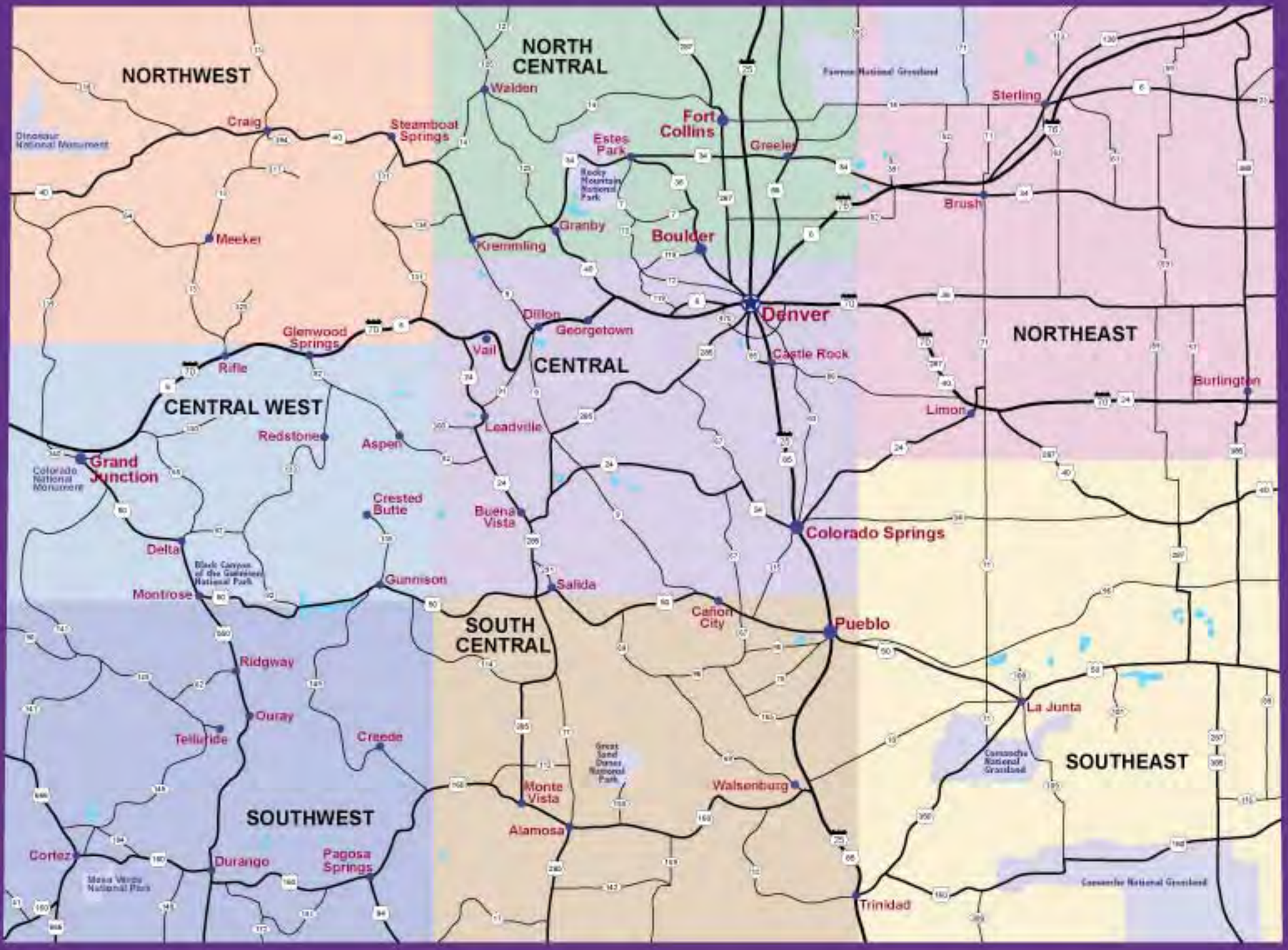
NORTHWEST
NORTH CENTRAL
NORTHEAST
CENTRAL
CENTRAL WEST
SOUTH CENTRAL
SOUTHWEST
SOUTHEAST
Dinosaur National Monument
Craig
Steamboat Springs
Walden
Fort Collins
Estes Park
Greeley
Sterling
Brush
Meeker
Granby
Kremmling
Boulder
Denver
Dillon
Georgetown
Glenwood Springs
Vail
Castle Rock
Rifle
Burlington
Limon
Leadville
Redstone
Aspen
Grand Junction
Colorado National Monument
Crested Butte
Buena Vista
Colorado Springs
Delta
Black Canyon of the Gunnison National Park
Gunnison
Montrose
Salida
Canon City
Pueblo
Ridgway
Ouray
La Junta
Telluride
Creede
Great Sand Dunes National Park
Comanche National Grassland
Monte Vista
Walsenburg
Alamosa
Cortez
Durango
Pagosa Springs
Mesa Verde National Park
Trinidad
Cimarron National Grassland

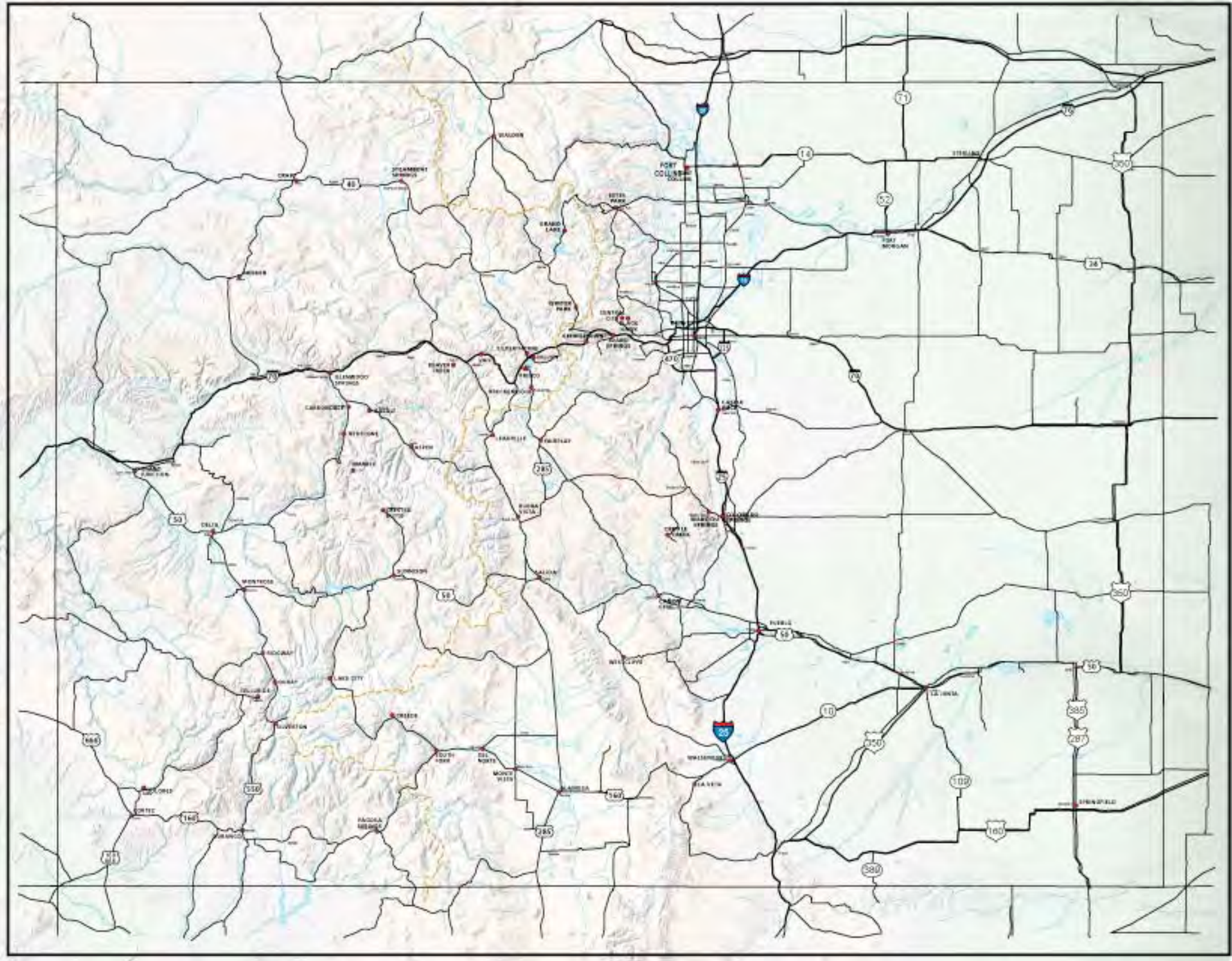
FORT COLLINS
GRAND LAKE
ESTES PARK
FORT MORGAN
CENTER
DELTA
MONTROSE
OURAY
PUEBLO
LAMAR
SPRINGFIELD
25
70
76
50
285
287
160
350
385
10
71
14
52
24
36
550
160
380